



RED MOUNTAIN PARK

You're here at the beginning.

Current attractions include 15 miles of trails, two scenic overlooks, three tree houses, the 6-acre Remy's Dog Park, and Adventures like the Vulcan Materials Zip Trip, Hugh Kaul Beanstalk Forest, Kaul Adventure Tower & the 1,000-foot long Mega Zip, Schaeffer Seg Tours, and Team Forging. But this is only the beginning.

As Red Mountain Park grows, visitors and supporters like YOU make it possible for us to build an innovative Park in a city that's in the midst of a civic renaissance.

Contact the **PARK RANGER:** 205.266.6000
Make Adventure **RESERVATIONS:** 205.913.7899

DID YOU KNOW?

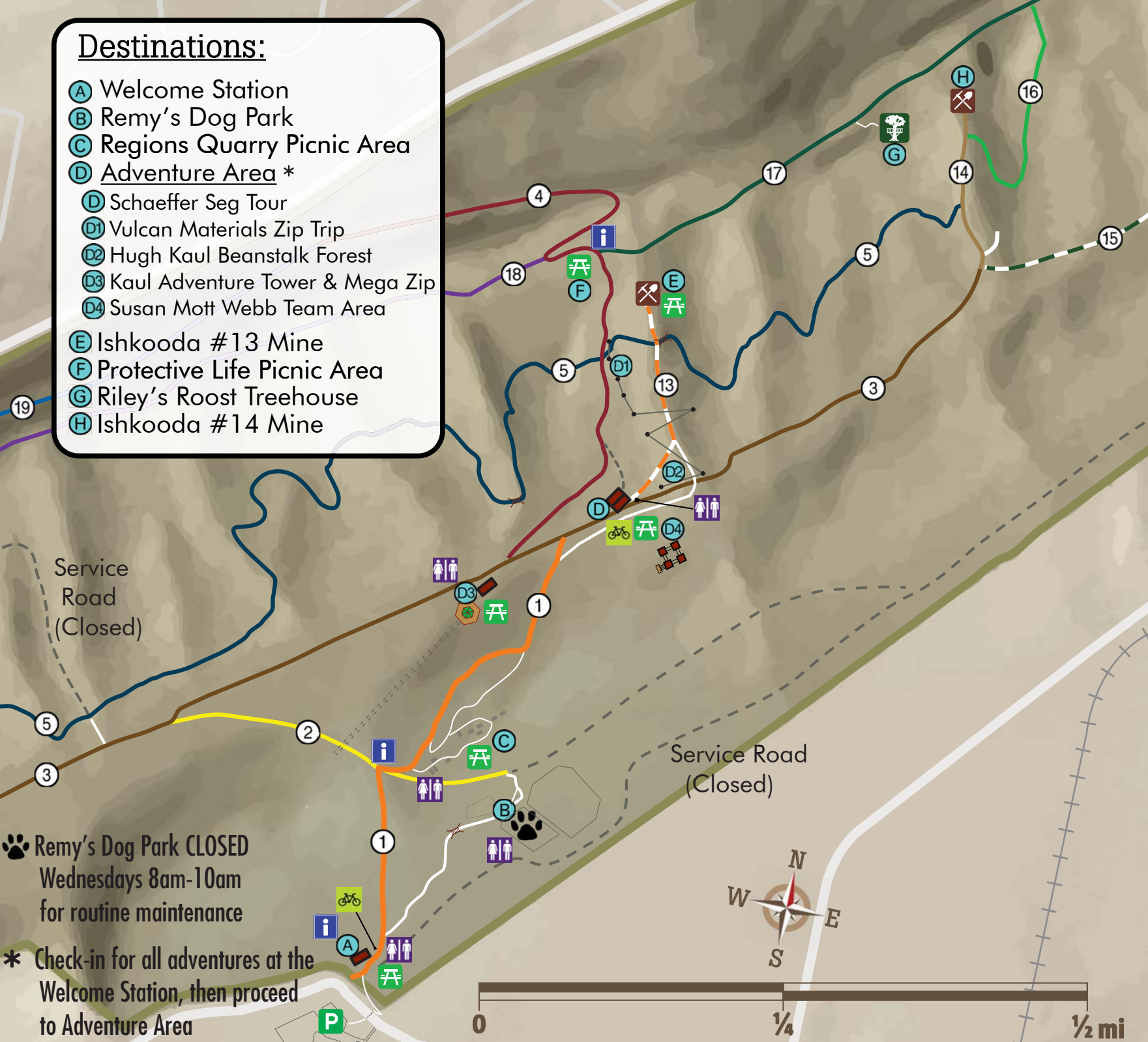
Your RMP needs support NOW!

RMP is not a state park.
It's a non-profit Park that depends on and appreciates YOUR support for maintenance and development.

Stop by the Welcome Station to become a Mountaineer, or fill out a donation or pledge form at one of our iron ranger donation boxes.
redmountainpark.org/support

Destinations:








- (A) Welcome Station
- (B) Remy's Dog Park
- (C) Regions Quarry Picnic Area
- (D) Adventure Area *
 - (D) Schaeffer Seg Tour
 - (D1) Vulcan Materials Zip Trip
 - (D2) Hugh Kaul Beanstalk Forest
 - (D3) Kaul Adventure Tower & Mega Zip
 - (D4) Susan Mott Webb Team Area
- (E) Ishkooda #13 Mine
- (F) Protective Life Picnic Area
- (G) Riley's Roost Treehouse
- (H) Ishkooda #14 Mine



Remy's Dog Park CLOSED Wednesdays 8am-10am for routine maintenance

* Check-in for all adventures at the Welcome Station, then proceed to Adventure Area

RED MOUNTAIN PARK Trail Map

-  Historic Mine Site
-  Tree House
-  Bike Repair Station
-  Portable Restroom
-  TravelStories**
-  Map / Information
-  Picnic Table(s)

Distance from Welcome Station to:

Adventure Area:	0.45 mi
Grace's Gap Overlook:	2.07 mi
Haskell Hideaway (via Smythe):	1.37 mi
Ishkooda Overlook:	1.25 mi
Redding Hoist House:	1.32 mi
#10 Mine:	1.92 mi
#13 Mine:	0.72 mi
#14 Mine:	1.00 mi

Adventure Area *

- Vulcan Materials Zip Trip
- Hugh Kaul Beanstalk Forest
- Kaul Adventure Tower & Mega Zip
- Schaeffer Seg Tour
- Susan Mott Webb Team Area

Trails:

1	Eureka Mines Trail	0.55 mi
2	L&N Trail	0.33 mi
3	BMRR South Trail	2.13 mi
4	TCI Connector Trail	0.63 mi
5	Ike Maston Trail	2.65 mi
6	Smythe Trail	0.53 mi
7	Songo Trail	0.42 mi
8	Redding Trail	1.35 mi
9	Wenonah Connector	0.40 mi
10	#10 Mine Trail	0.18 mi
11	Stairway to #11	0.10 mi
12	Spring Gap Trail	0.58 mi
13	#13 Mine Trail	0.14 mi
14	#14 Mine Trail	0.13 mi
15	#15 Mine Trail	0.30 mi
16	#14 Connector Trail	0.23 mi
17	Ishkooda Trail	1.20 mi
18	Ridge Walk Trail	0.57 mi
19	BMRR North Trail	1.81 mi
	Future Trail	

* Check-in for all Adventures at the Welcome Station, then proceed to Adventure Area
 ** Download the TravelStories App from iTunes or Google Play

